CITY OF OXNARD
PARKS, RECREATION AND COMMUNITY SERVICES COMMISSION
AGENDA- SPECIAL MEETING
South Oxnard Youth Center
200 East Bard Road, Oxnard, CA 93033
Wednesday, June 19, 2019, 6:00PM

A. PLEDGE OF ALLEGIANCE

B. INSTALLATION OF COMMISSIONERS
SUBJECT: Installation of Commission Members - Michelle Ascencion, City Clerk
RECOMMENDATION: That the City Clerk administers the Oath of Office to the newly appointed PRCSC members.

C. ROLL CALL

D. PUBLIC COMMENTS
At a special meeting, a person may address the Parks, Recreation, and Community Services Commission only on matters on the agenda. A person may speak a maximum of three (3) minutes. The Chairperson, with the concurrence of the Commission, may permit public comments to exceed the above stated limitations. Public comments will be considered at the time of consideration of the individual agenda items.

E. COMMISSION COMMENTS
Commissioners may individually report on items of interest or concern outside of sub-committee reports. The PRCSC cannot enter into detailed discussion or take action on any item presented during these reports.

F. NEW BUSINESS
1. SUBJECT: Oxnard Parks, Recreation, and Community Services Commission Overview for New Com missioners (Roger Poirier, Chair; Terrel Harrison, Director of Community Services; Erik Garwick, Parks Manager)
RECOMMENDATION: That the Commission receives a presentation on the objectives and purpose of the Parks, Recreation, and Community Services Commission.
2. SUBJECT: Commission Goals Discussion
RECOMMENDATION: That the Commission and Staff discuss future goals and develop ideas that will shape the Commission's work going forward.

G. ITEMS OF FUTURE CONSIDERATION
Commissioners may request that items be placed on future agendas for extended discussion.

H. ADJOURNMENT
The next regular meeting is scheduled for **Wednesday, July 24, 2019,** at 5:30 p.m. at the Council Chambers, 305 W. Third Street, Oxnard, CA 93030.

In compliance with the Americans with Disabilities Act, if you need special assistance to participate in a meeting, you should contact the **Recreation office at (805) 385-7995**. Notification 72 hours prior to the meeting will enable the City to make reasonable accommodations to assure accessibility to the meeting.

"City of Oxnard website" The Parks, Recreation and Community Services Commission agenda is available on the city Oxnard website at www.oxnard.org seven days prior to a meeting. Written materials relating to an item on this agenda that are distributed to the Parks, Recreation and Community Services Commission within 72 hours before the item is to be considered at its regularly scheduled meeting will be made available for public inspection at 305 W. Third Street, Oxnard, CA 93030 during customary business hours.

Oxnard Parks, Recreation, and Community Services Commission

"Seven members appointed to advise the City Council and City staff on matters relating to the City's parks, recreation, and community services activities in the city.

Serve as a liaison between the City Council and the community in matters related to parks, recreation, and community services.

Advise City staff on future parks and recreation and community services programs.

Receive suggestions...and make recommendations to the City Council..."

Oxnard Parks, Recreation, and Community Services Commission

2019 Commissioners

Oscar Hernandez

Julie Miller Kalbacher

Jerry Lucero

Roger Poirier

Eduardo Reyes

Gabriel Teran

Angela Whitecomb

Terrel Harrison, *Executive Secretary*

Oxnard Parks, Recreation, and Community Services Commission

Cultural and Community Services Department

- Terrel Harrison, Director
- Araceli Espinosa, Management Analyst (City Corps)
- Renee Rakestraw, Recreation Supervisor (Senior Services)

Public Works Department

- Rosemarie Gaglione, Director
- Brian Yanez, Assistant Director
- Art Gutierrez, Facilities Manager
- Erik Garwick, Parks Manager
- Eric Humel, Interim Project Manager

Oxnard Parks, Recreation, and Community Services Commission

<u>Cultural and Community Services Department</u>

- Terrel Harrison, Director

PRCSC advises City Council & Staff on:

- **Recreation**
  - **Pre-school**
  - **Youth**
  - **Adult**
  - **After-school Programs (OSD)**
  - **PAL**
- **City Corps**
  - **After-school Programs (HSD)**

Oxnard Parks, Recreation, and Community Services Commission

<u>Public Works Department</u>

- Rosemarie Gaglione, Director

PRCSC advises City Council & Staff on:

- **Parks**
- **Beaches**
- **Trees**
- **Parkways**
- **Medians**

Parks Funding

<u>Maintenance</u>: General Fund

- **Staff payroll**
- **Water, materials, equipment**

<u>Capital Improvements</u>

- **Measure "O"** ***(sales tax-based, expires 2028 - 2029)***
- **Quimby Funds** ***(Developer-paid, basis is 3 acres per 1000 new residents)***
- **Grants**
  - **Federal (HUD - Community Development Block Grants)**
  - **State Grants –**
    - **CA Dept of Housing & Community Development**
      - **(i.e. Housing-Related Parks Program grants, expires 2019)**
    - **CA Natural Resources Agency (i.e. Prop 68, other)**

Oxnard Beach Park Playground – Quimby Funds

Thompson Park Restroom – Measure O Funds

Wilson Park Restroom – CA HCD HRPP Grant

Beck Park Playground – CA HCD HRPP Grant

Lemonwood Park Renovation – CDBG Funds

South Winds Park Renovation – CDBG Funds

YOU ARE INVITED

Southwinds Park

GRAND OPENING

Fri., Aug. 4, 2017 • 5PM

SOUTHWINDS PARK

Groundbreaking Ceremony

EVENT PHOTOS

Southwinds Park Improvements
Coming Fall 2017
New
• Lawn Area
• Lighting
• Fencing
• Bollards
Renovate
• Jogging Path
• Exercise Stations
• Barbecue Areas
• Restrooms
Replace
• Play Areas
(805) 385-8280
oxnard.org/publicworks
OXNARD

OXNARD
OXNARD
OXNARD
OXNARD
OXNARD

UNIDOS PARA OXNARD

Community Organizers

Gabriela Rodriguez

Juana Tapia Gobuyan

We made Survey to know what were the real needs of the community of Southwinds

- We worked on the surveys in front of Art Haycox Elementary in the end of the school year of 2015 and during the summer in Southwinds park. While PAL was giving lunch to the community.

Surveys Results

- **81% reported wanting to have better lights in the bathroom,**
- **85% people want to have doors in the bathrooms,**
- **Nearly 70% want to have recycling,**
- **Nearly 8 in 10 (or 78.7%) report wanting a Non-smoking ordinance with a fee for violators,**
- **Over 90% (91.6%) want cleaner bathrooms,**
- **AN overwhelming 88% want to feel safer,**
- **Nearly half of the people who took our survey (48%) want the trees to be trimmed,**
- **And over 92% want the police to do more surveillance.**

Goals for the Southwinds Community:

Teach them:

- **How to lead a legislative meetings**
- **How to speak in Public**
- **How to make Surveys**
- **Most importantly show them how important it is for them to speak up for their community.**

The changes that needed to be done

The bathrooms had no doors. The lights were old and really dim. The water fountain was dry and broken. Sadly being the only fountain in the park.

The trees were really outgrown, and dry. In real need for a drastic trim. We were told that people to would hang from the trees and sneak on people and steal residents money.

Legislative meetings:

- Southwinds residents spoke to with:
- Chief of Police Jerri Williams
- Beat officer Stephen Funk , Officer Jose Silva
- Carmen Ramirez Pro Tem Mayor

- For many of the residents it was the first time they were part of these meetings.

The results of the work that was done 2 years later:

- Trees were trimmed
- Remodeled bathrooms
- New lighting
- New playgrounds
- New Bar-B-Q grills

Thank You for your time

Celeste Gamino

2013 STATE OF THE REGION REPORT

VENTURA COUNTY CIVIC ALLIANCE

ADVANCING REGIONAL STEWARDSHIP & DIALOGUE

“West Ventura county’s land is only 1.9 percent parks and open space, the lowest figure of any area in Southern California.”

- *2013 State of the Region Report*
Ventura County Civic Alliance
**(Source: *The Green Visions Plan for the 21st Century,*
a project of CA state conservancy groups
and the University of Southern California)**

RECREATIONAL VENUES

What are the measures?

The measures are the number of acres in East County and West County devoted to parks and open space, and the proportion of the county's land reserved for parks and open space, compared to other areas of Southern California.

Why are the measures important?

Parks and open space are important to any region's quality of life. They provide places to hike, golf, picnic, and just relax and enjoy nature. They give wild animals the space they need to roam, and they help the environment by protecting air, water and soil from the effects of urbanization. Recreational venues also give Ventura County some of its distinctive character, splitting the area's sprawl into distinct cities with greenbelts in between.

How are we doing?

How Ventura County ranks in providing parks and open space depends on how one counts the massive Los Padres National Forest. The Los Padres National Forest takes up nearly the entire northern half of Ventura County. Include that land, and West Ventura County is more than half parks and open space, at 56.6 percent. The Los Padres National Forest is a valuable and beautiful asset, but the forest is far from any major centers, and much of it is inaccessible to all but the hardiest wilderness travelers. If it is excluded from the calculations, West Ventura County's land is only 1.9 percent parks and open space, the lowest figure of any area in Southern California.

East Ventura County has no comparably large national forest, though it does have the Santa Monica Mountains National Recreation Area. When national forests aren't included, East Ventura County is 7.8 percent parks and open space, which is a little above the overall rate in Southern California. Include national forests, and the East County is 26.6 percent parks and open space, well below the regional total of 46.3 percent.

ACRES OF RECREATIONAL VENUES AS PERCENT OF TOTAL ACRES (2004)

ACRES OF RECREATIONAL VENUES AS PERCENT OF TOTAL ACRES (2004)

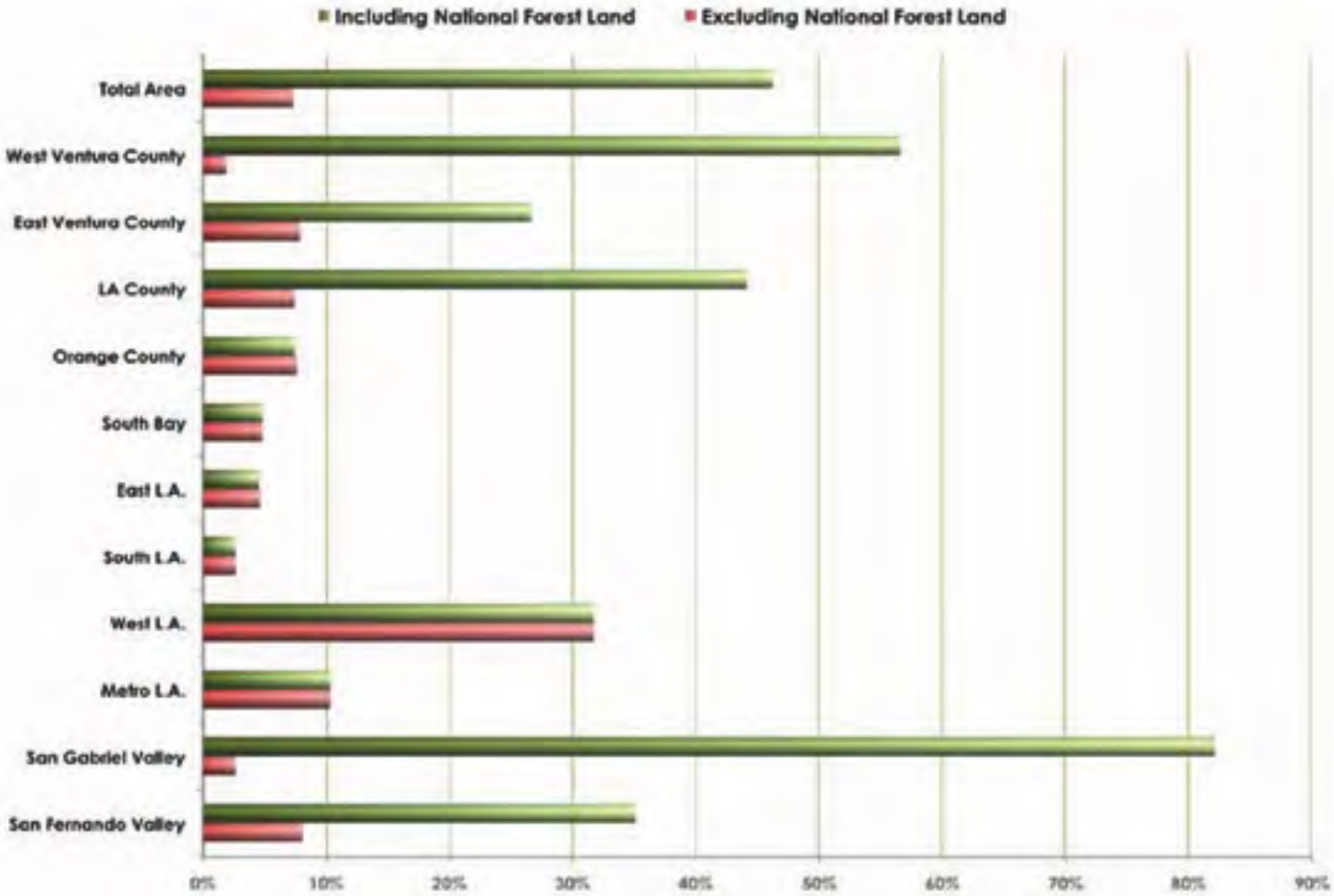

PARK MASTER PLAN

Discover the many parks of Oxnard.

Developed by General Services - PPM

JULY 20, 2010

PARKS INVENTORY

66- PARKS

1- 36 HOLE GOLF COURSE

(River Ridge Golf Club)

1- TRAIL

(River Park)

1- DUNE HABITAT

(McGRATH PARCEL)

991.47 ACRES

City of Oxnard
Park Master Plan

Discover the Many Parks of Oxnard

OXNARD PUBLIC BEACHES
S HARBOR FIFTH ST TO BEACH WY
SOUTHWEST COMMUNITYPARK
2500 W FIFTH ST
309 S K ST
PLAZA PARK
201 N IMPERIAL ST
SEAVIEW PARK
1001 OFFSHORE ST
SEA AIR PARK
2011 NINTH ST
OXNARD COMMUNITY PARK WEST
801 HOBSON WY
OXNARD COMMUNITY PARK EAST
800 HOBSON WY
WESTPORT PARK
SEABRIDGE WEST 1
1402 SEABRIDGE LN
SEABRIDGE EAST 2
1311 S VICTORIA AV
NEPTUNE SQUARE
1301 NEPTUNE SQ
SEABRIDGE SOUTH 3
4002 CARIBBEAN ST
VIA MARINA PARK
3301 KEEL WY
MARINA WEST PARK
1300 NOVATO DR
DURLEY PARK
800 W HILL ST
LINEAR
4198 HARBOUR ISLAND AND 1705 PEARL WY
OXNARD BEACH PARK
1601 S HARBOR BL
LATHROP PARK
600 E GUAVA ST
LEMONWOOD PARK
2055 E SAN MATEO PL
BECK PARK
600 W KAMALA ST
NEW LAUNCH
3001 S VICTORIA AV
PENINSULA PARK
3333 S PENINSULA RD
COLLEGE PARK
COLLEGE PARK E
WEST CHANNEL
4100 S HARBOR BL
COLLEGE ESTATES PARK
1500 GAYR DR
JOHNSON CREEK PARK
501 JOHNSON RD
3900 S F ST
CARTY PARK
OLD LAUNCH
3999 S VICTORIA AV
CHANNEL VIEW
4460 S HARBOR BL
KIDDIE BEACH
4401 S VICTORIA AV
PLEASANT VALLEY PARK
4501 JUSTIN WY
SOUTHSHORE PARK
SOUTHSHORE CENTRAL PARK
SOUTHSHORE WEST PARK
GARDEN CITY ACRES
5302 CYPRESS RD
SOUTHWINDS PARK
455 W CLARA ST
Pacific
Ocean
FIFTH
WOOLEY
OXNARD
HOBSON
ROSE
PATTERSON
VICTORIA
CHANNEL ISLANDS
PLEASANT VALLEY
HUENEME
Legend
River Park Trail
EXISTING
PROPOSED
Facilities
Future CFD
CFD
Future Park
LMD
RIVER RIDGE GOLF CLUB
PARK
RIO DEL MAR; RIO VISTA
OXNARD
MISC AGRICULTURE
Geographic Information Systems

Urban Parks,
acres per population standards:

- **per American Planning Assn, in 1965:**
  - **minimum goal is <u>10 acres</u> per 1000 pop. of urban parkland**
  - **plus 10 acres per 1000 pop. on city outskirts for recreation**
    (i.e. beaches, mountains, etc)

- **per Trust for Public Land:**
  - **minimum goal is <u>4 acres</u> per 1000 pop. of urban parkland**

- **per Oxnard Planning Commission:**
  - **minimum goal is <u>3.5 acres</u> per 1000 pop. of urban parkland**

<u>1902</u>

Population: 2,555

Plaza Park - 2 acres

.8 acres/1,000 people

<u>1902 - 1950</u>

Population: 21,567

Colonia Park (1950) - 10 acres

<u>Durley Park (1950) - 11 acres</u>

Total Oxnard Park acreage: 23

1.1 acres/1,000 people

<u>1950 - 1960</u>

Population: 40,265

Beck Park (1956) - 8.5 acres
Eastwood Park (1959) - 4.2 acres
<u>Lathrop Park (1960) - 4.2 acres</u>
Total Oxnard Park acreage: 38.7

1.0 acres/1,000 people

1960 - 1970

Population: 71,225

Channel View Park (1965) - .78 acres
Neptune Square (1965) - .4 acres
Swim Beach (1965) - 3.75 acres
Thompson Park (1965) - 3 acres
West Channel Park (1965) - 11.65 acres
Carty Park (1967) - 5 acres
Community Center Park East (1967) - 11 acres
Total Oxnard Park acreage: 74.3

1.0 acres/1,000 people

1970 - 1980

Population: 108,195

Wilson Park (1974) - 5 acres
(Old) Del Sol (1975) - 4 acres
Fremont Tot Park (1976) - 1.5 acres
Marina West Park (1976) - 6.3 acres
Peninsula Park (1977) - 3.5 acres
Pleasant Valley Park (1977) - 9.7 acres
Johnson Creek Park (1978) - 8.5 acres
Lemonwood Park (1978) - 9.5 acres
South Winds Park (1979) - 7.5 acres
Via Marina Park (1980) - 12 acres
Total Oxnard Park acreage: 141.8

1.3 acres/1,000 people

<u>1980 - 1990</u>

Population: 142,218

Community Center Park West (1981) - 4 acres
Del Sol Park (1981) - 13.5 acres
Orchard Park (1981) - 12.6 acres
Sea View Park (1981) - 6.4 acres
Sierra Linda Park (1983) - 6.2 acres
College Estates Park (1985) - 6.5 acres
[River Ridge Golf Course – 398.6 acres (1986)]
Sea Air Park (1986) - 8.6 acres
Rio Lindo Park (1988) - 8.5 acres
Kohala Park (1989) - 1.1 acres
Oxnard Beach Park (1989) - 62 acres
<u>Linear - Hemlock Park (1990) - 3 acres</u>
Total Oxnard Park acreage: 274.2

1.9 acres/1,000 people

1990 - 2000

Population: 170,124

Cabrillo Park (1995) - 6 acres
Connelly Park (1995) - 3.1 acres
South Bank Park (1995) - 6 acres
West Village Park (1997) - 6 acres
Southwest Community Park (1998) - 26 acres
Borchard Oak Park (1999) - 1 acre
College Park (2000) - 45 acres
Total Oxnard Park acreage: 367.3

2.2 acres/1,000 people

2000 - 2010

Population: 197,899

Sports Park (2001) - 4 acres
Westport Park (2004) - 5 acres
Pfeiler Park (2005) - 3.2 acres
Rio Del Mar Elementary Park (2006) -9.1 acres
East Park (2007) - 4.5 acres
Garden City Acres Park (2007) - 5.5 acres
Gateway Park (2007) - 2.6 acres
Rio Vista Middle School (2007) - 16.5 acres
SW Community Park Ext (2007) - 5.5 acres
Village Green Park (2007) - 1.3 acres
Vineyard Park (2007) - 7 acres
Central Park (2008) - 4.9 acres
Seabridge (2008) - 13.6 acres
Windrow Park (2008) - 5 acres
Total Oxnard Park acreage: 454.8

2.3 acres/1,000 people

2010 - 2019+

Population: 207,906+

East Village Park - 6 acres
Victoria Launch Ramps - 2.1 acres
Camino Del Sol Community Garden - 1.5 acres

TBD
Campus Park - 30 acres
Public Beaches - 15.6 acres
Sports Park - 20 acres
Other Parks/Parklets - 48.96
College Park Completion - 30 acres
Total Oxnard Park acreage: 623.36

2.998 acres/1,000 people

City of Oxnard
Park Master Plan

Discover the Many Parks of Oxnard

OXNARD PUBLIC BEACHES
S HARBOR FIFTH ST TO BEACH WY
SOUTHWEST COMMUNITYPARK
2500 W FIFTH ST
PLAZA PARK
SEAVIEW PARK
1001 OFFSHORE ST
SEA AIR PARK
2011 NINTH ST
OXNARD COMMUNITY PARK WEST
801 HOBSON WY
OXNARD COMMUNITY PARK EAST
800 HOBSON WY
WESTPORT PARK
SEABRIDGE WEST 1
1402 SEABRIDGE LN
SEABRIDGE EAST 2
1311 S VICTORIA AV
VIA MARINA PARK
3301 KEEL WY
MARINA WEST PARK
1300 NOVATO DR
DURLEY PARK
800 W HILL ST
NEPTUNE SQUARE
1301 NEPTUNE SQ
SEABRIDGE SOUTH 3
4002 CARIBBEAN ST
LINEAR
4198 HARBOUR ISLAND AND 1705 PEARL WY
OXNARD BEACH PARK
1601 S HARBOR BL
LATHROP PARK
600 E GUAVA ST
LEMONWOOD PARK
2055 E SAN MATEO PL
BECK PARK
600 W KAMALA ST
NEW LAUNCH
3001 S VICTORIA AV
PENINSULA PARK
3333 S PENINSULA RD
COLLEGE PARK
COLLEGE PARK E
WEST CHANNEL
4100 S HARBOR BL
COLLEGE ESTATES PARK
1500 GAYR DR
JOHNSON CREEK PARK
501 JOHNSON RD
3900 S F ST
CARTY PARK
OLD LAUNCH
3999 S VICTORIA AV
CHANNEL VIEW
4460 S HARBOR BL
KIDDIE BEACH
4401 S VICTORIA AV
PLEASANT VALLEY PARK
4501 JUSTIN WY
SOUTHSHORE PARK
SOUTHSHORE CENTRAL PARK
SOUTHSHORE WEST PARK
GARDEN CITY ACRES
5302 CYPRESS RD
SOUTHWINDS PARK
455 W CLARA ST
Pacific
Ocean
FIFTH
WOOLEY
OXNARD
PATTERSON
VICTORIA
ROSE
HOBSON
CHANNEL ISLANDS
PLEASANT VALLEY
HUENEME
N
S
E
W
Legend
River Park Trail
EXISTING
PROPOSED
Facilities
Future CFD
CFD
Future Park
LMD
RIVER RIDGE GOLF CLUB
PARK
RIO DEL MAR; RIO VISTA
OXNARD
MISC AGRICULTURE
Geographic Information Systems

CA Housing & Community Development Housing-Related Parks Program Grant

- **Oxnard's award amount: $1,333,574**
- **Grant Acceptance by City Council: November 14, 2017**
- **Grant Spending Deadline: April 30, 2019**
- **Add'l Measure O Funding: $671,973**

Total: $2,005,547

Housing-Related Parks Program & Measure O Funded Projects

Durley Park	New playground, soil testing
Del Sol Park	Restroom - new structure
Thompson Park	Walking track - new
Lathrop Park	Walking track - surface conversion
Beck Park	Lighting
Colonia Park	Lighting
Campus Park	Water meter, irrigation lines
Five Points	Property acquisition, improvements
Carty Park	Bleachers and backstop

Housing-Related Parks Program & Measure O Funded Projects

Durley Park	**$537,547**
Del Sol Park	**$475,000**
Thompson Park	**$245,000**
Lathrop Park	**$110,000**
Beck Park	**$110,000**
Colonia Park	**$60,000**
Campus Park	**$160,000**
Five Points Property Acquisition	**$278,000**
Carty Park	**$30,000**

Hill St
Hill St
Hill St
Hill St
Durley Youth Center
Sunset Little League Park
S G St
S G St
S G St
S G St
Durley Park
W Cedar Ct
W Cedar Ct
Google

WELCOME

Durley Park - Oxnard, CA

Oxnard, CA March 12, 2018 1201125572-01-01-02

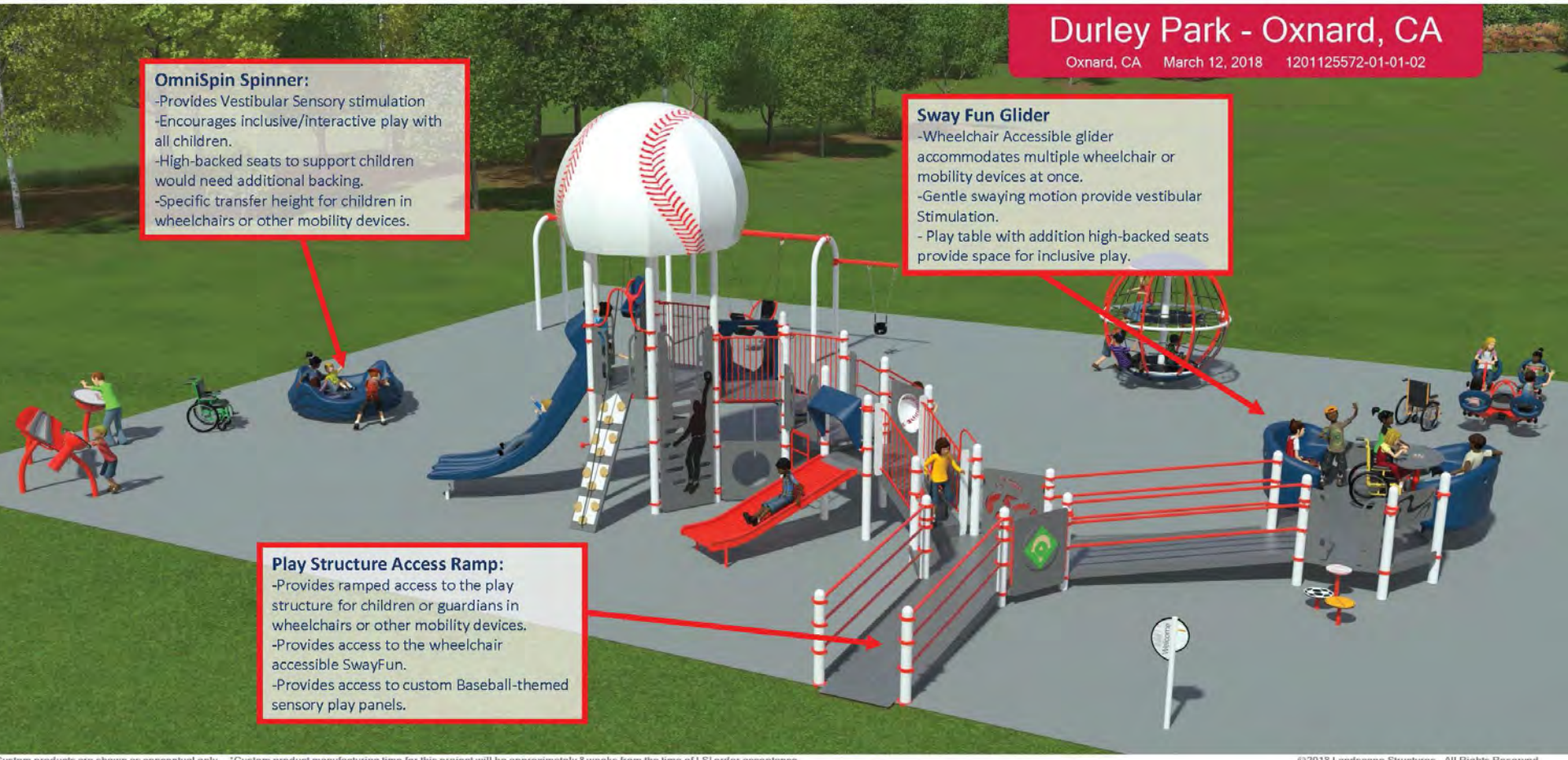

Custom products are shown as conceptual only. *Custom product manufacturing time for this project will be approximately 8 weeks from the time of LSI order acceptance.

©2018 Landscape Structures. All Rights Reserved.

landscape structures®

FOR A BETTER TOMORROW
WE PLAY TODAY
shapedbyplay.com

Proudly presented by:

RecWest OUTDOOR PRODUCTS, INC.

Durley Park - Oxnard, CA

Oxnard, CA March 12, 2018 1201125572-01-01-03

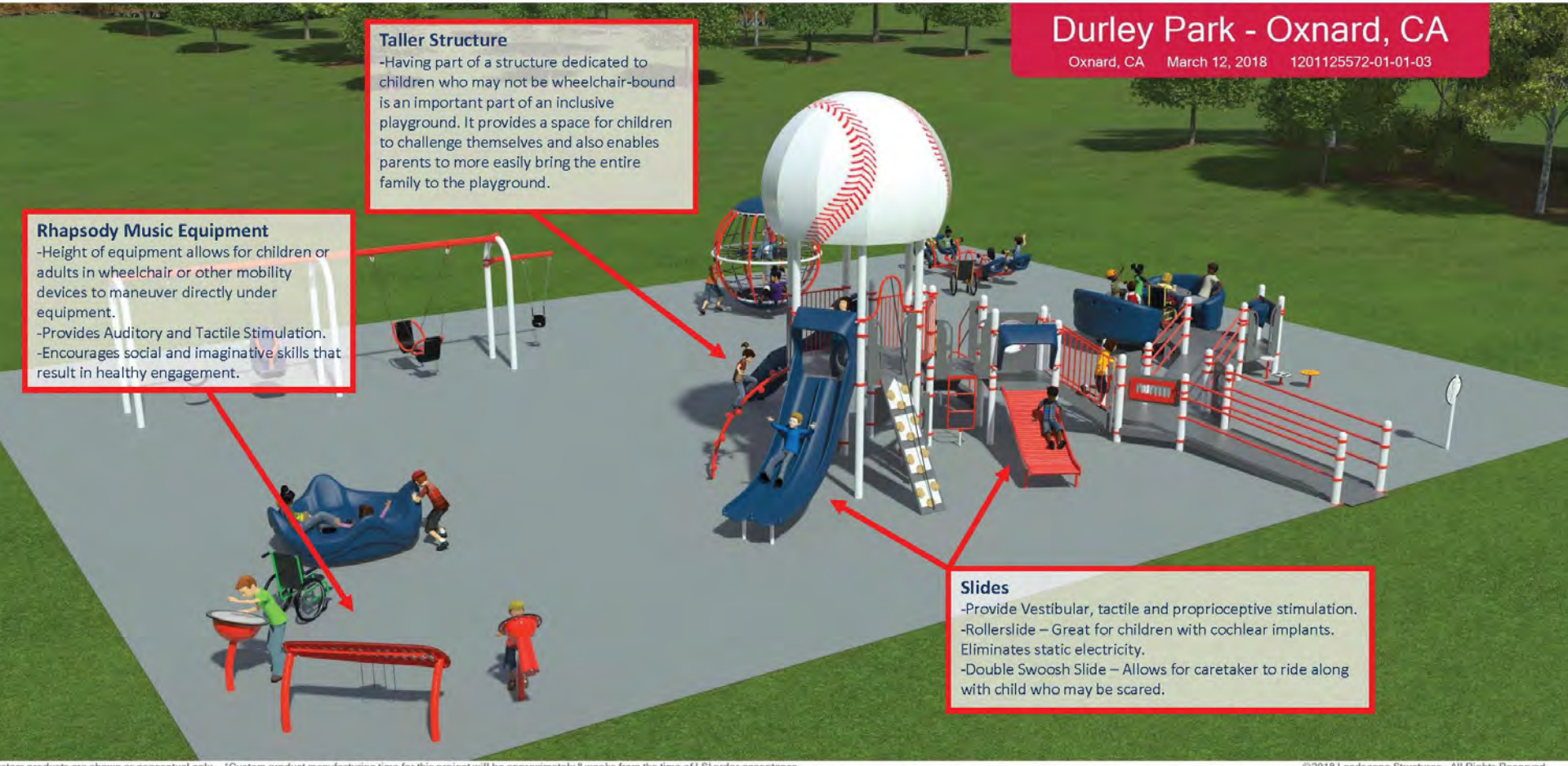

estom products are shown as conceptual only. *Custom product manufacturing time for this project will be approximately 8 weeks from the time of LSI order acceptance.

©2018 Landscape Structures. All Rights Reserved.

landscape structures®

FOR A BETTER TOMORROW
WE PLAY TODAY
shapedbyplay.com

Proudly presented by:

RecWest OUTDOOR PRODUCTS, INC.

CAUTION

34

Piano
Drums
PLAY
ILLINOIS

men

PROJECT REF#: 10325-2/6/2018-2

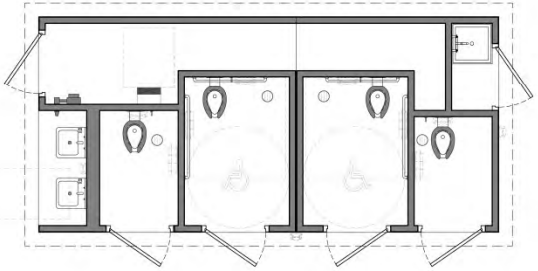

FLOOR PLAN

SCALE: NOT TO SCALE



JORDAN GILBERT & BAIN
LANDSCAPE ARCHITECTS
459 N. VENTURA AVE.
VENTURA, CA 93001
(805) 642-3641

NORTH

1" = 20'-0"

0 10 20 40

JORDAN GILBERT & BAIN
LANDSCAPE ARCHITECTS
459 N. VENTURA AVE
VENTURA, CA 93001
(805) 642-3641

NORTH

0 20 40 80

SOUTH F STREET

JORDAN GILBERT & BAIN
LANDSCAPE ARCHITECTS
459 N. VENTURA AVE
VENTURA, CA 93001
(805) 642-3641

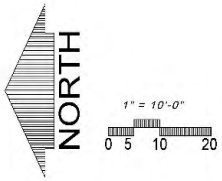

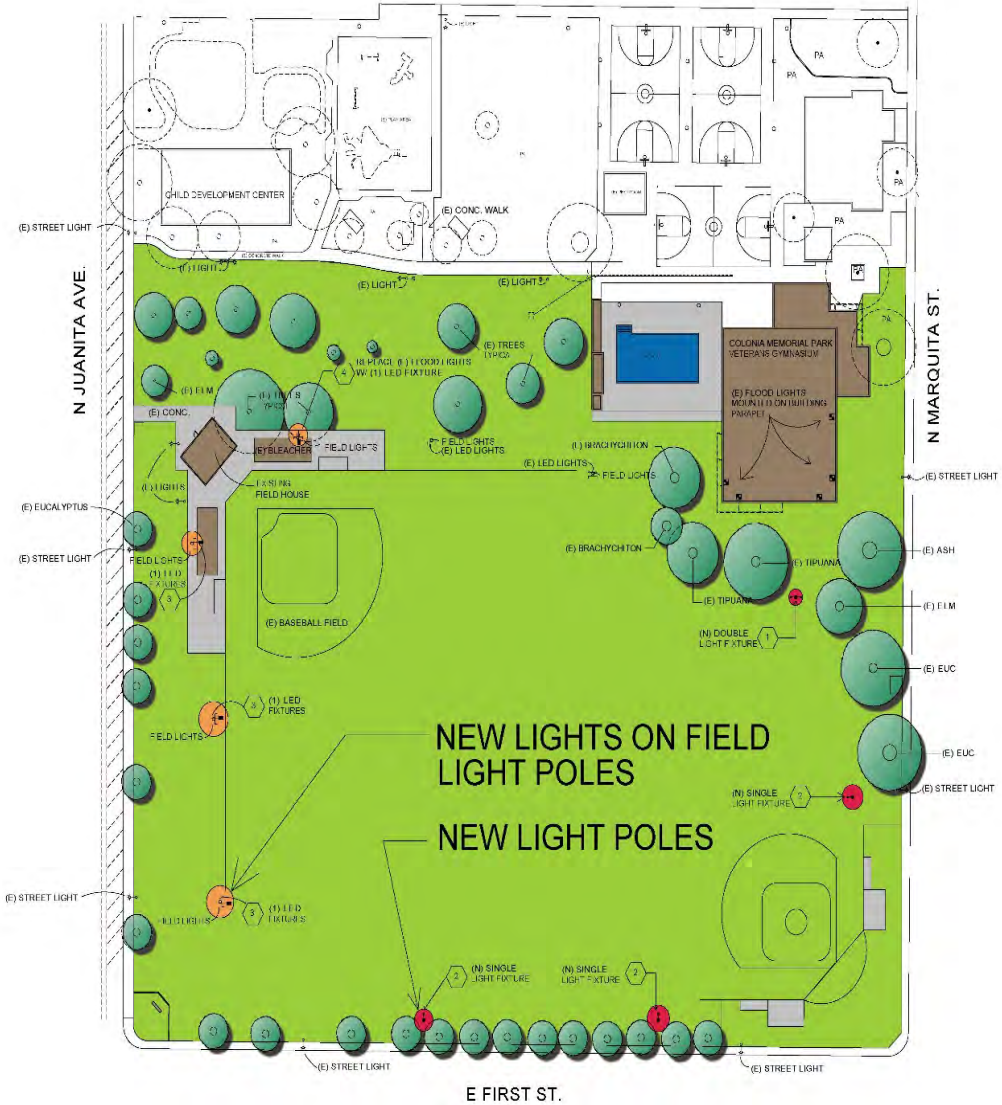

KEY NOTES

PHASE 1

3 NEW DOUBLE LED LIGHT FIXTURE ON EXISTING FIELD LIGHT POLE @ 30' HEIGHT

4 REPLACE (E) FLOOD LIGHTS WITH (N) LED FIXTURES @ 30'

PHASE 2

1 NEW DOUBLE LED LIGHT FIXTURE ON NEW 30 FT. POLE. SEE DETAIL

2 NEW SINGLE LED LIGHT FIXTURE ON NEW 30 FT. POLE. SEE DETAIL

JORDAN GILBERT & BAIN
LANDSCAPE ARCHITECTS
459 N. VENTURA AVE
VENTURA, CA 93001
(805) 642-3641

NORTH

0 10 20 40

JORDAN GILBERT & BAIN
LANDSCAPE ARCHITECTS
459 N. VENTURA AVE
VENTURA, CA 93001
(805) 642-3641

NORTH

0 10 20 40

NEW PLANTING UNDER EXISTING SIGN

REPAIR EXISTING WALKWAY

EAST QUAVA STREET

EXISTNG PLAY STRUCTURE

EXISTING TREES

ARCADIA STREET

EXISTING BASKETBALL COURT

REMOVE DEAD PINE TREE

EXISTING MULCH JOGGING PATH
REPLACE WITH RUBERIZED SURFACE

JORDAN GILBERT & BAIN
LANDSCAPE ARCHITECTS
459 N. VENTURA AVE
VENTURA, CA 93001
(805) 642-3641

NORTH

0 10 20 40



PROVIDE ACCESS TO EXISTING DRINKING FOUNTAIN

3-NEW LIGHT FIXTURES

REPLACE BROKEN CONCRETE WALK SECTION

JORDAN GILBERT & BAIN
LANDSCAPE ARCHITECTS
459 N. VENTURA AVE
VENTURA, CA 93001
(805) 642-3641

NORTH

0 10 20 40

2019+
Population: 207,906+

***Really* TBD**

Redwood Neighborhood
J St Linear Park – 2 acres

Tierra Vista Neighborhood
South Shore Park – 6 acres

Five Points Neighborhood
Community Garden – .5 acres

Santa Clara River Trail

Ormond Beach Wetlands Restoration

Public Works Agency

PRO
PHA

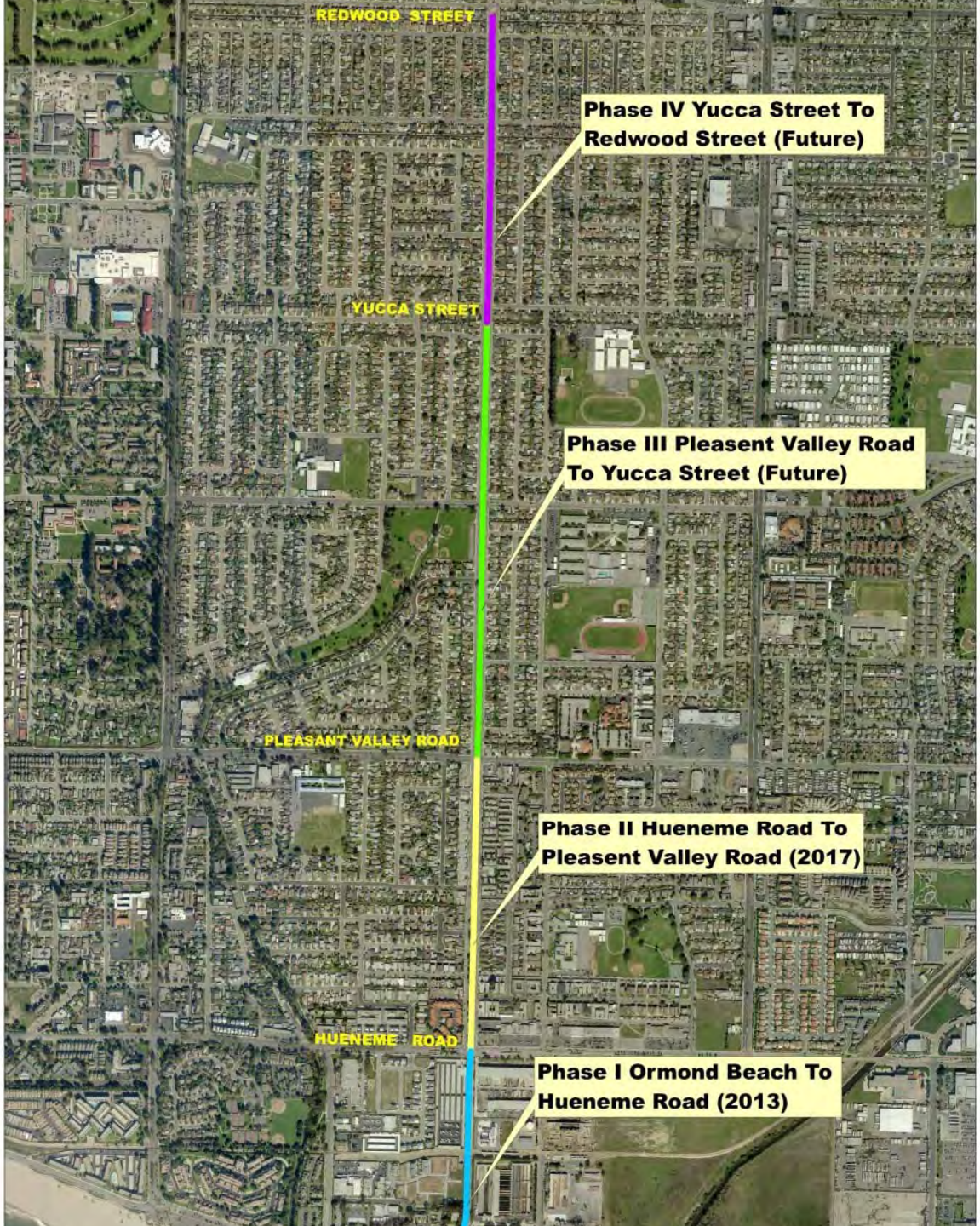

Public Works Agency

CHANNEL ALTERNATIVES

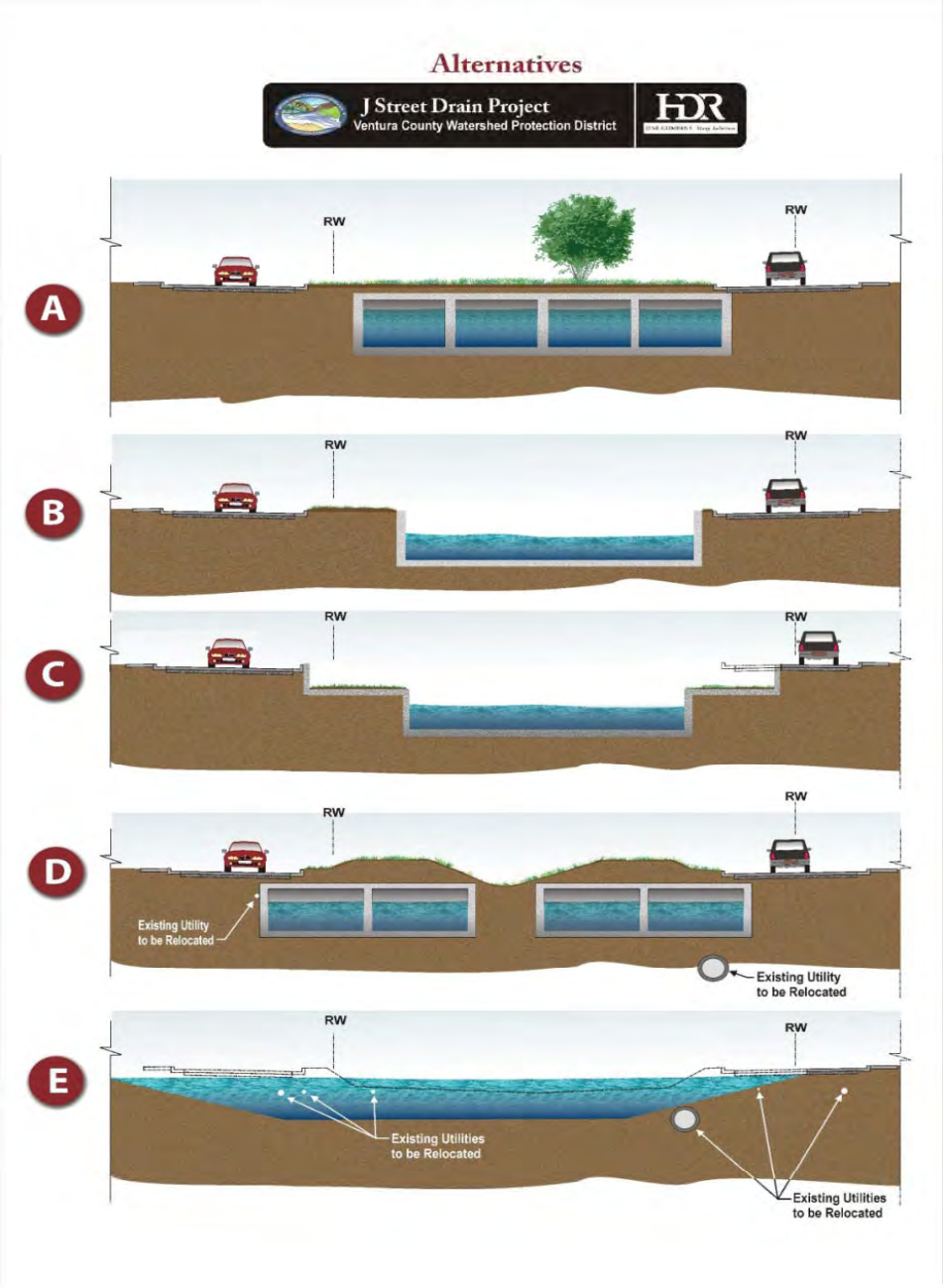

– Reinforced Box Culvert (not south of Hueneme Road)

– **Vertical Wall Channel (Preferred Alternative)**

– Low Flow Channel with Overflow Area

– Dual Reinforced Box Culvert (not south of Hueneme Road)

– Natural Channel Section

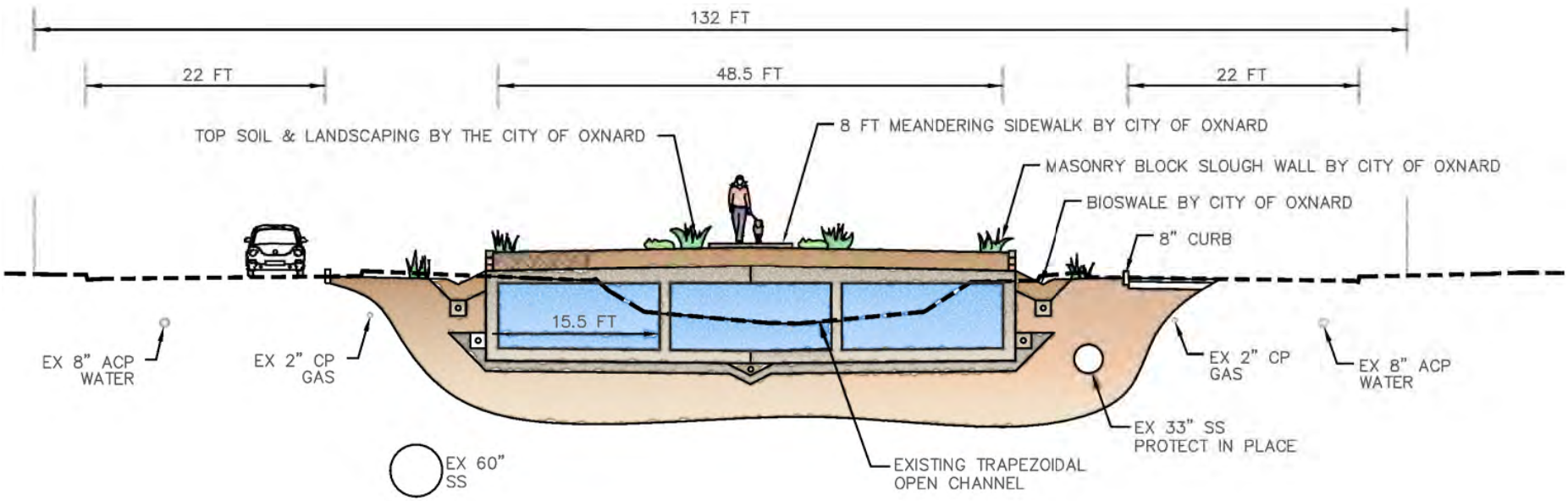

TYPICAL CROSS SECTION
STA 44+00

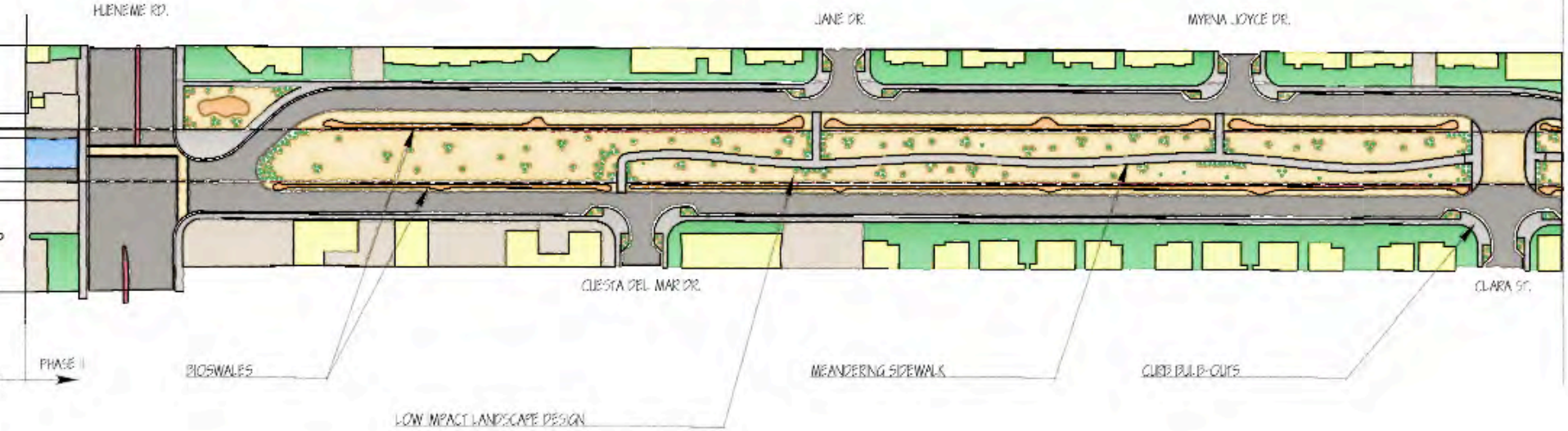

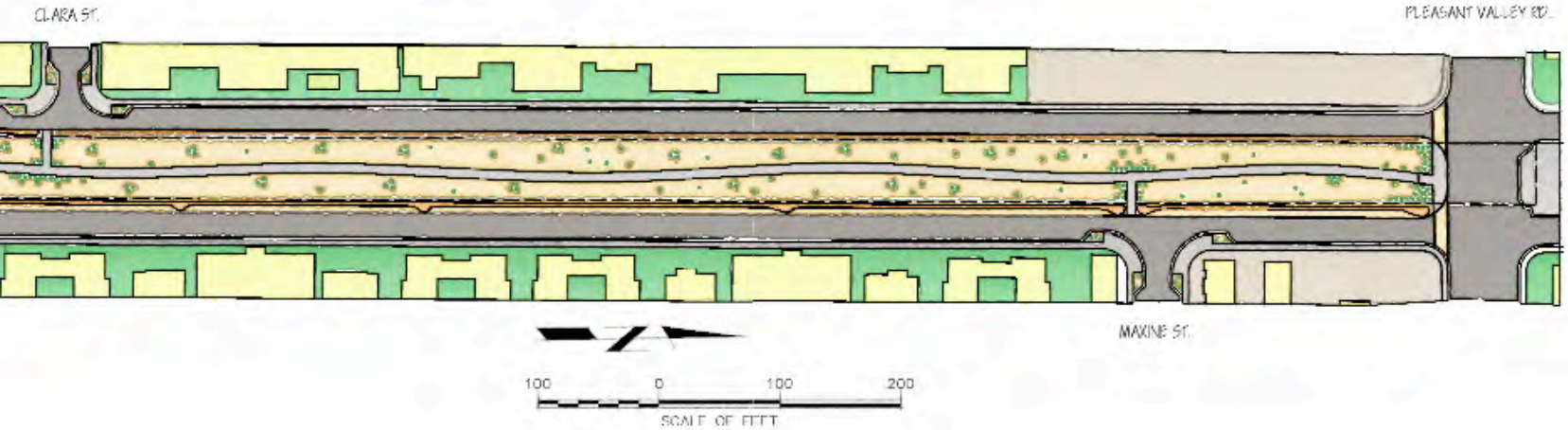

* UPSTREAM STREET FLOWS TO BE DIVERTED INTO BIOSWALES

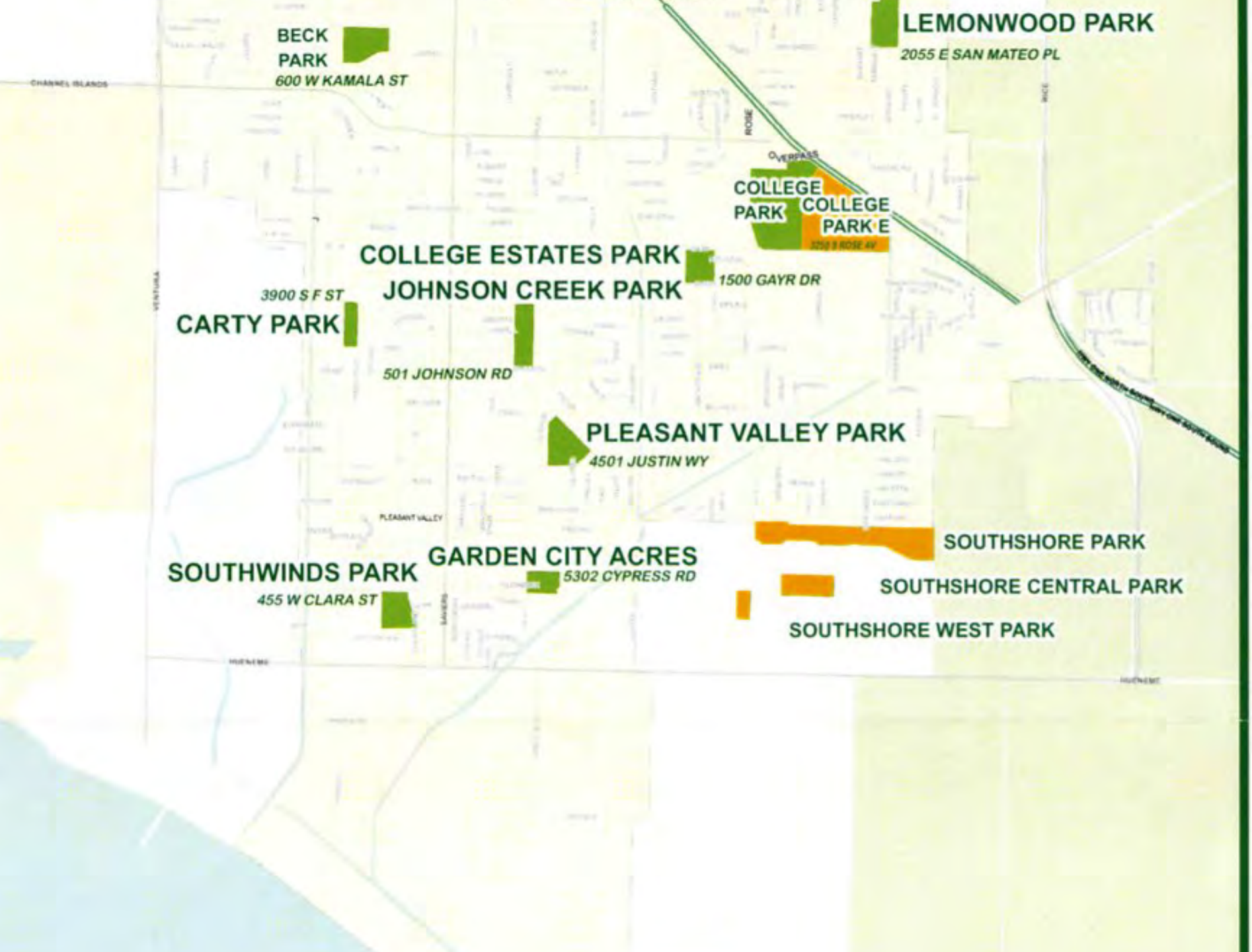
BECK PARK
600 W KAMALA ST
LEMONWOOD PARK
2055 E SAN MATEO PL
CHANNEL ISLANDS
ROSE
OVERPASS
COLLEGE PARK
COLLEGE PARK E
3250 S ROSE AV
COLLEGE ESTATES PARK
1500 GAYR DR
JOHNSON CREEK PARK
3900 S F ST
CARTY PARK
501 JOHNSON RD
PLEASANT VALLEY PARK
4501 JUSTIN WY
PLEASANT VALLEY
SOUTHSHORE PARK
GARDEN CITY ACRES
5302 CYPRESS RD
SOUTHWINDS PARK
455 W CLARA ST
SOUTHSHORE CENTRAL PARK
SOUTHSHORE WEST PARK
HUENEME

RICHARD COX
DIED
JAN. 10, 1898
AGED
62 YRS
COX

GLENN

CABRILLO PARK
1600 EBONY DR
EASTWOOD PARK
1401 N F ST
1130 N M ST
FREMONT PARK
SPORTS PARK
100 E GONZALES RD
SPORT PARK SOUTH
1301 ENTRADA DR
PFEILER PARK
1280 OPALO DR
WEST VILLAGE PARK
1501 CESAR CHAVEZ DR
EAST VILLAGE PARK
2051 JACINTO DR
WILSON SENIOR CENTER
350 N C ST
DEL SOL PARK
1500 CAMINO DEL SOL
KOHALA PARK
301 KOHALA ST
CAMPUS PARK
309 S K ST
COLONIA PARK
170 N JUANITA AV
THOMPSON PARK
201 N IMPERIAL ST
SOUTHWEST COMMUNITYPARK
2500 W FIFTH ST
PLAZA PARK
500 S C ST
FIFTH
HOBSON
ROSE
PARK
SEA AIR PARK
2011 NINTH ST
OXNARD COMMUNITY PARK WEST
801 HOBSON WY
OXNARD COMMUNITY PARK EAST
800 HOBSON WY
WOOLEY
E EAST 2
VIA MARINA PARK
01 KEEL WY
MARINA WEST PARK
1300 NOVATO DR
DURLEY PARK
800 W HILL ST
OXNARD
LATHROP PARK
600 E GUAVA ST
PATTERSON
LEMONWOOD PARK
2055 E SAN MATEO PL
BECK PARK
600 W KAMALA ST
CHANNEL ISLANDS
NCH
A AV
ROSE
OVERPASS
COLLEGE PARK
COLLEGE PARK E

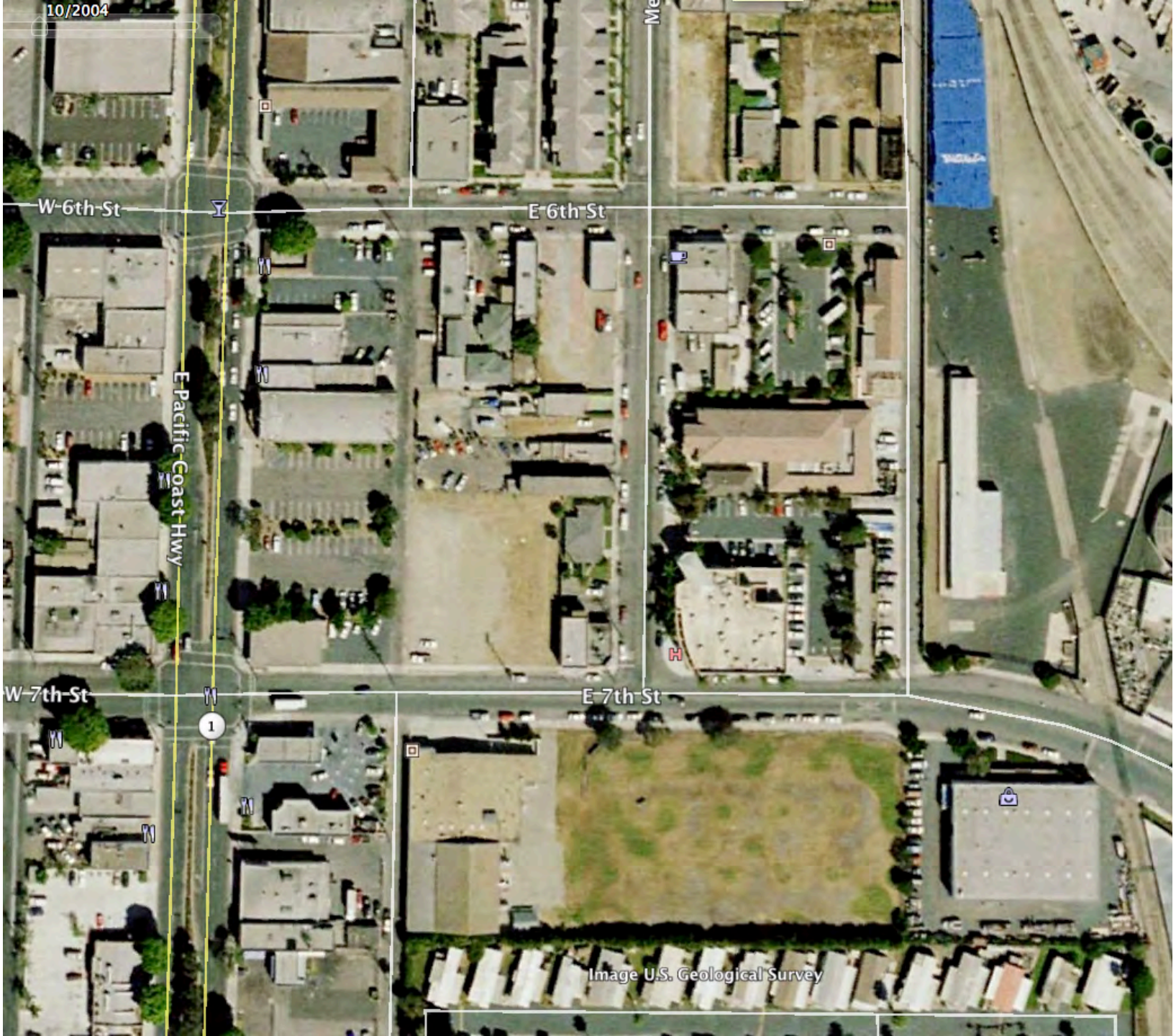
10/2004
W 6th St
E 6th St
E Pacific Coast Hwy
W 7th St
E 7th St
1
Image U.S. Geological Survey

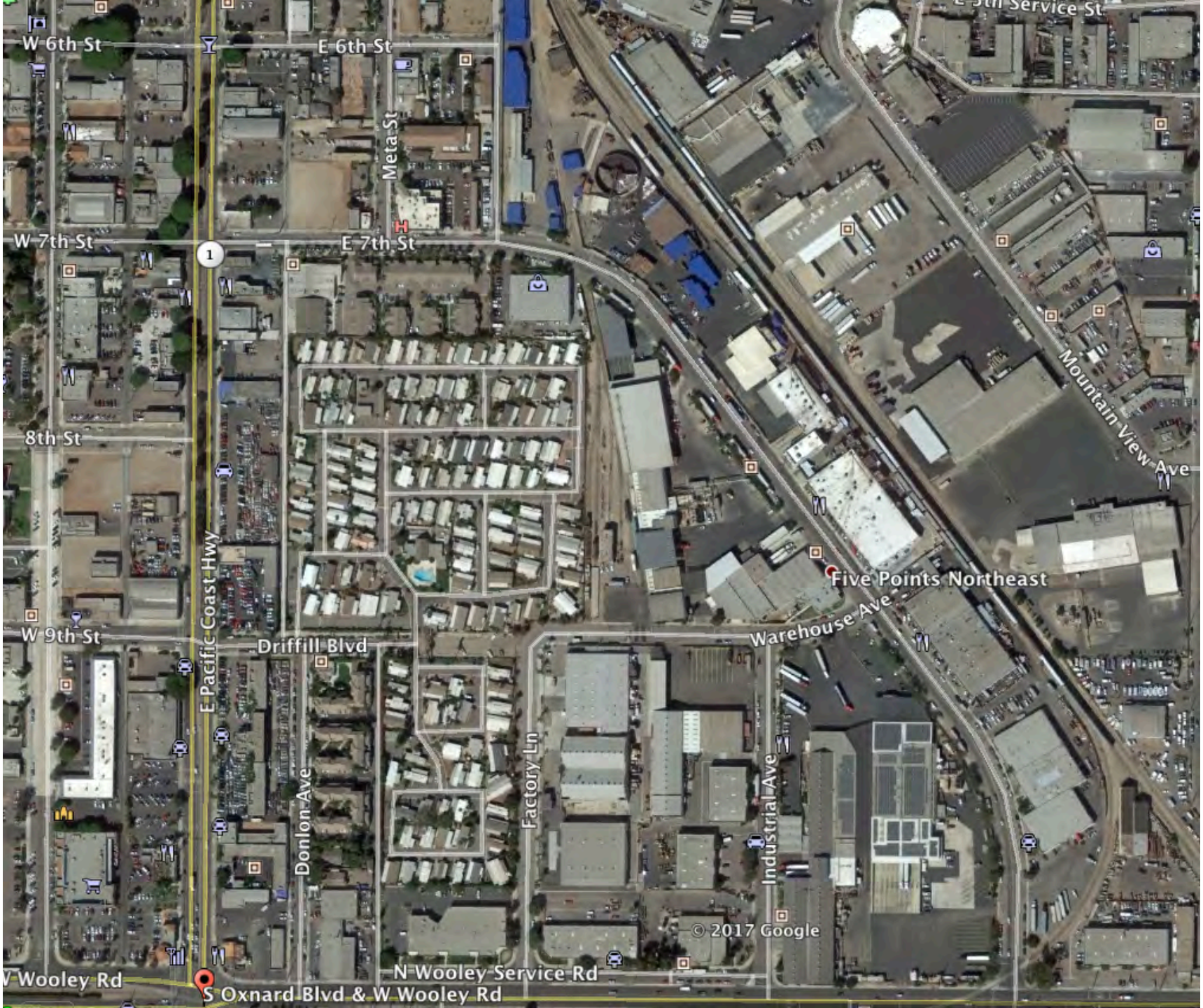
W 6th St
E 6th St
Meta St
W 7th St
E 7th St
1
8th St
E Pacific Coast Hwy
W 9th St
Driffill Blvd
Donlon Ave
Factory Ln
Industrial Ave
Warehouse Ave
Five Points Northeast
Mountain View Ave
© 2017 Google
N Wooley Service Rd
W Wooley Rd
S Oxnard Blvd & W Wooley Rd

Before

S A St & W 1st St
6300 Square Feet or .14 acre
© 2017 Google

Dr. Manuel M. Lopez
Community Garden
The mission of the Dr. Manuel M. Lopez community garden is to beautify Oxnard through transforming vacant lots into gardens where young and old can come together to enjoy public green space, share cultural traditions, and learn to grown their own food.
La misión del jardín Dr. Manuel M. Lopez es embellecer Oxnard a través de la transformación de terrenos vacíos en jardines comunitarios, donde jóvenes y mayores se pueden reúnir para disfrutar nuevos espacios públicos, compartir tradiciones culturales, y aprender a crecer su propio alimento.



PLEASE
RESPECT
THE

GROWING

Avocate

Elisa Torres
2016

BASICS